

Polling District and Polling Places Review 2021 Final Proposals

Introduction and background

1. Under the Representation of the People Act 1983 (RPA83) the Council has a duty to divide the borough into parliamentary polling districts and to designate polling places for each one. In Hammersmith & Fulham, the same districts are used at all elections and referendums.
2. The Local Government Boundary Commission's (the Commission) review introduces changes to the electoral arrangements in the borough, with an increase from 16 to 21 wards. The Commission was not required to take account of polling district boundaries, and many existing polling districts are divided in some way by the new ward boundaries.
3. To provide electors with reasonable facilities for voting in their new wards from the next council elections, due to be held on 5 May 2022, the new wards will therefore need to be divided into new polling districts, each served, ideally, by their own polling place. In some cases, this has meant identifying wholly new polling venues for use as polling places.

Timeline of engagement and decision-making

4. The review has followed the timetable below:

July to August 2020	Preliminary review by electoral services team, gathering of data and mapping
9 August 2021	Publication of notice of review and start of consultation period
8 October 2021	Publication of proposals and further public consultation opened
19 November 2021	Public consultation closed
23 December 2021	Revised proposals based on results of consultation
19 January 2022	Formal meeting of Full Council to approve new proposals
1 February 2022	Publish electoral register under new polling arrangements

Criteria used for review

5. The following criteria were used when drawing up the proposals. The first two are required by electoral law; the others are taken from previous reviews and proposal documentation. They are general guidelines and not strict rules.
 - a. The Council must seek to ensure that all electors have such reasonable facilities for voting as are practicable in the circumstances.
 - b. The Council must seek to ensure that so far as is reasonable and practicable every polling place is accessible to electors who are disabled.
 - c. Ideally the polling place should be in its own polling district.
 - d. Polling districts should have no less than 1,000 and no more than 3,000 electors per polling district and ideally between 2,000 and 2,500 electors.

- e. Polling places should not be shared by two wards.
- f. Where possible “natural” boundaries should be used, e.g. railways, major roads, waterways.
- g. All properties in a minor road or estate should be in the same polling district.
- h. Polling places should be “logical”; that is, electors should not have to pass another polling place to get to their own place.
- i. Where the new wards cross the current parliamentary constituency boundaries, then the present parliamentary constituency boundary must also be a polling district boundary in the affected wards.
- j. Schools will be avoided where 1. polling prevents the school in question remaining open to pupils and 2. other suitable venues are available in a polling district.

Access for Disabled Voters

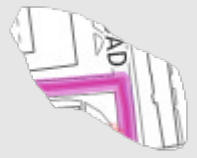
- 6. All polling stations that are currently used by the Council have reasonable, if not always ideal, facilities for Disabled Voters, albeit with some venues requiring adaptation for polling day such as ramps or additional lighting.
- 7. Presiding officers have been asked to complete a short survey on the stations they managed at the recent Greater London Authority elections.
- 8. New polling stations are visited by electoral services staff, and a survey of each is completed. The survey used is provided by the Electoral Commission, with some additional data gathered that is useful locally.
- 9. As part of the formal consultation process, information about the review was forwarded to local Disability action groups for comment and/or alternative proposals.

Proposed polling arrangements

1. Proposals have been drawn up for each new ward. Each ward has a map showing the proposed new polling districts and proposed polling stations.

2. Key for maps in this document

Ward boundary lines are shown in deep pink:



These cannot be changed, they are set by the Local Government Boundary Commission

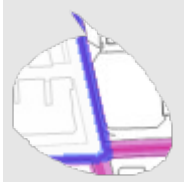
Proposed polling district lines are shown in red. These boundaries are decided by the Council.



Proposed polling venues are shown with a “ballot box” icon:



Parliamentary boundaries are shown in blue.



They are relevant in some areas because they occasionally cross the new ward boundaries.

3. Lettering of Polling Districts

The proposed lettering for polling districts is included in the polling district. Generally, the first two letters of a ward’s name have been used (WH for White City, to give an example).

However, to allow for ease of administration, lettering has been chosen so that if sorted alphabetically, polling districts will fall into the same order as ward names if sorted alphabetically. This is helpful for checking statistics, printing, registers and other assorted functions, particularly when using spreadsheets or similar software.

4. Electorates

The electorate figures shown are local government electors as at 1 July 2021. It includes postal voters. This electorate was chosen over the smaller Parliamentary “in person” electorate to ensure stations will be big enough to accommodate the maximum number of electors at elections in the borough.

5. Summary of polling arrangement proposals

The table below summarises the proposals for the polling arrangements in the borough. Further detail and maps are given for each ward separately on subsequent pages. NB **bold** and * indicates a new polling place.

Ward	Council seats	Polling District Letters	Proposed polling place (bold and *indicates new polling place)
Addison	2	ADA	Lena Gardens Primary School, Lena Gardens, W6 7PZ
		ADB	Charecroft Estate Community Hall, Rockley Road, W12 8PQ
		ADC	Addison Primary School, Addison Gardens, W14 0DT
Avonmore	2	AVA	St Marys Church Hall, 147 Hammersmith Road, W14 0QL
		AVB	*Lytton Estate Community Hall, North End Crescent, W14 8TE
Brook Green	2	BGA	*Masbro Centre, 87 Masbro Road, W14 0LR
		BGB	Springvale Tenants Hall, Blythe Road, W14 0PW
		BGC	Holy Trinity Parish Centre, Brook Green, W6 7BL
College Park and Old Oak	3	CLA	Kenmont Primary School, Valliere Road, NW10 6AL
		CLB	Ark Bentworth Primary Academy, Bentworth Road, W12 7AJ
		CLC	Old Oak Community Centre, 76 Braybrook Street, W12 0AP
		CLD	Brickfields Hall, Off Shinfield Street, W12 0BZ
		CLE	Ark Bentworth Primary Academy, Bentworth Road, W12 7AJ
		CLF	Wood Lane Community Centre, 78 White City Close W12 7DZ
Coningham	3	CNA	Askew Road Library, 87-91 Askew Road, London, W12 9AS
		CNB	Greenside Primary School, Westville Road, W12 9PT
		CNC	Miles Coverdale School, Coverdale Road, W12 8JJ
Fulham Reach	3	FRA	Melcombe Primary School, Colwith Road, W6 9ER
		FRB	Matthews Community Hall, Margravine Road, W6 8HJ
		FRC/ FRCC	Queens Manor Primary School, Lysia Street, SW6 6ND
		FRD	Twynholm Baptist Church, Fulham Cross, SW6 7PP
Fulham Town	2	FTA	Fulham Library, 598 Fulham Road, SW6 5NX
		FTB	*Norah Phillips Hall, Munster Road, SW6 4EX
		FTC	All Saints Parish Hall, 70A Fulham High Street, SW6 3LG
Grove	2	GRA	Brackenbury Primary School, Brackenbury Road, W6 0BA
		GRB	West London Free School Primary, Cambridge Grove, W6 0LB

Summary of proposals (continued)

Ward	Council seats	Polling District Letters	Proposed polling place
Hammersmith Broadway	2	HBA	Macbeth Centre, Macbeth Street, W6 9JJ
		HBB	St Paul's CE Primary School, Worlidge Street, W6 9BP
		HBC	*St Augustine's Parish Hall, Fulham Palace Road, W6 8AU
Lillie	2	LEA	Community Hall, Len Freeman Place, Clem Attlee Estate, SW6 7TN
		LEB	*Vignola Hall, Carmel Lodge, 51 Lillie Road, SW6 1UF
		LEC	Fulham Primary School, Halford Road, SW6 1JU
Munster	3	MSA/MSAH	Fulham Cross School, Munster Road, SW6 6BP
		MSB	Childerley Centre, Childerley Street, SW6 6SQ
		MSC	St Peters Church, St Peters Terrace, SW6 7JT
		MSD	St John's CE Primary School, Filmer Road, SW6 6AS
Palace and Hurlingham	3	PHA/PHAH	TBAP Academy, Greswell Street, SW6 6PX
		PHB	*All Saints Parish Hall, 70A Fulham High Street, SW6 3LG
		PHC	Thomas's Academy, New Kings Road, SW6 4LY
		PHD	*Sands End Arts and Community Centre, South Park, Peterborough Road, SW6 3EZ
		PHE	Parsons Green Club, 31 Broomhouse Lane, SW6 3DP
Parsons Green and Sandford	2	PSA	Holy Cross RC Primary School, Basuto Road, SW6 4BL
		PSB	Fulham Broadway Methodist Church, 452 Fulham Road, SW6 1BY
		PSC	Holy Cross Primary School, Basuto Road, SW6 4BL
		Ravenscourt	2
		RAB	Holy Innocents Church Hall, Paddenswick Road, W6 0UB
		RAC	St Peters CE Primary School, 47 St Peters Grove, W6 9AY
		RAD	Linden House, 60 Upper Mall, W6 0TA
Sands End	3	SAA	The Wharf Rooms, Imperial Road, SW6 2PY
		SAB	Langford Primary School, Gilstead Road, SW6 2LG
		SAC	St Matthews Church Hall, Wandsworth Bridge Road, SW6 2TX
Shepherds Bush Green	2	SBA	Miles Coverdale School, Coverdale Road, W12 8JJ
		SBB	Village Hall, 58 Bulwer Street, W12 8AP
		SBC	Edward Woods Community Centre, 60-70 Norland Road, W11 4TX
Walham Green	2	WAA	St John's Church, Walham Green, SW6 1PB
		WAB	Lancaster Court Tenants Hall, Darlan Road, SW6 5TB
		WAC	Fulham Broadway Methodist Church, 452 Fulham Road, SW6 1BY

Summary of proposals (continued)

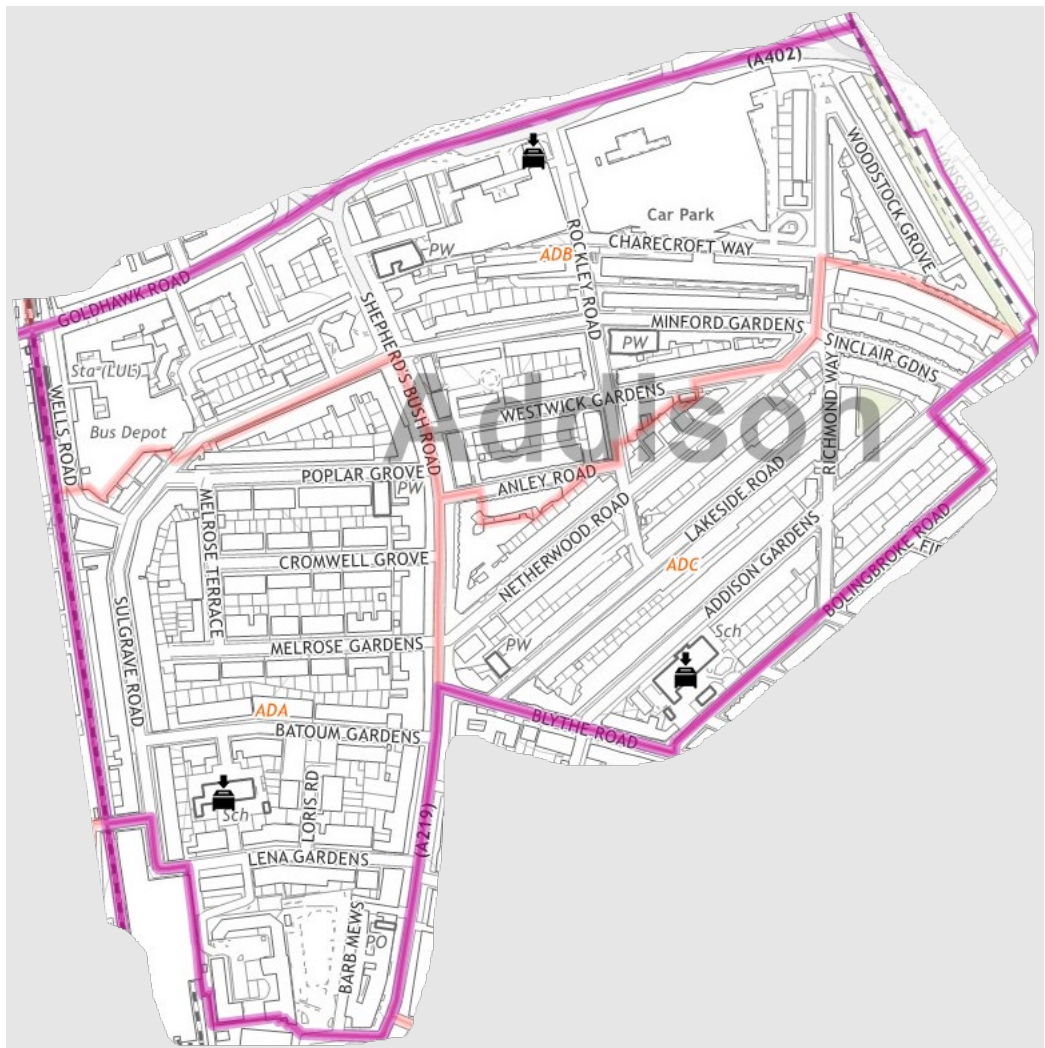
Wendell Park	2	WDA	St Saviour's Church Hall, Cobbold Road, W12 9LN
		WDB	Askew Road Church, 1 Bassein Park Road, London W12 9RN
West Kensington	3	WEA	Bhavan Centre, Challoner Street, W14 9HE
		WEB	West Kensington Estate Tenants Hall, 80 Lillie Road, SW6 1TN
		WEC	St Andrews Church, Greyhound Road, W14 9SA
White City	3	WHA	White City Community Centre, India Way, W12 7QT
		WHB	Church of God, 1A Loftus Road, London, W12 7EH
		WHC	Wood Lane Community Centre, 78 White City Close W12 7DZ
Wormholt	2	WOA	*Ark Conway Primary Academy, 60 Hemlock Road, W12 0QT
		WOB	Wormholt Park Primary School, Bryony Road, W12 0SR
		WOC	St Lukes Church, Uxbridge Road, W12 0NS

1. Addison (AD)

1.1 Addison ward will elect TWO Councillors.

Proposed polling arrangements

Polling district	Electors	Polling Place
ADA	1683	Lena Gardens Primary School, Lena Gardens, W6 7PZ
ADB	2334	Charecroft Estate Community Hall, Rockley Road, W12 8PQ
ADC	1676	Addison Primary School, Addison Gardens, W14 0DT



1.2 Updates that have been made to proposals following consultation – none

Background and reasoning for proposals

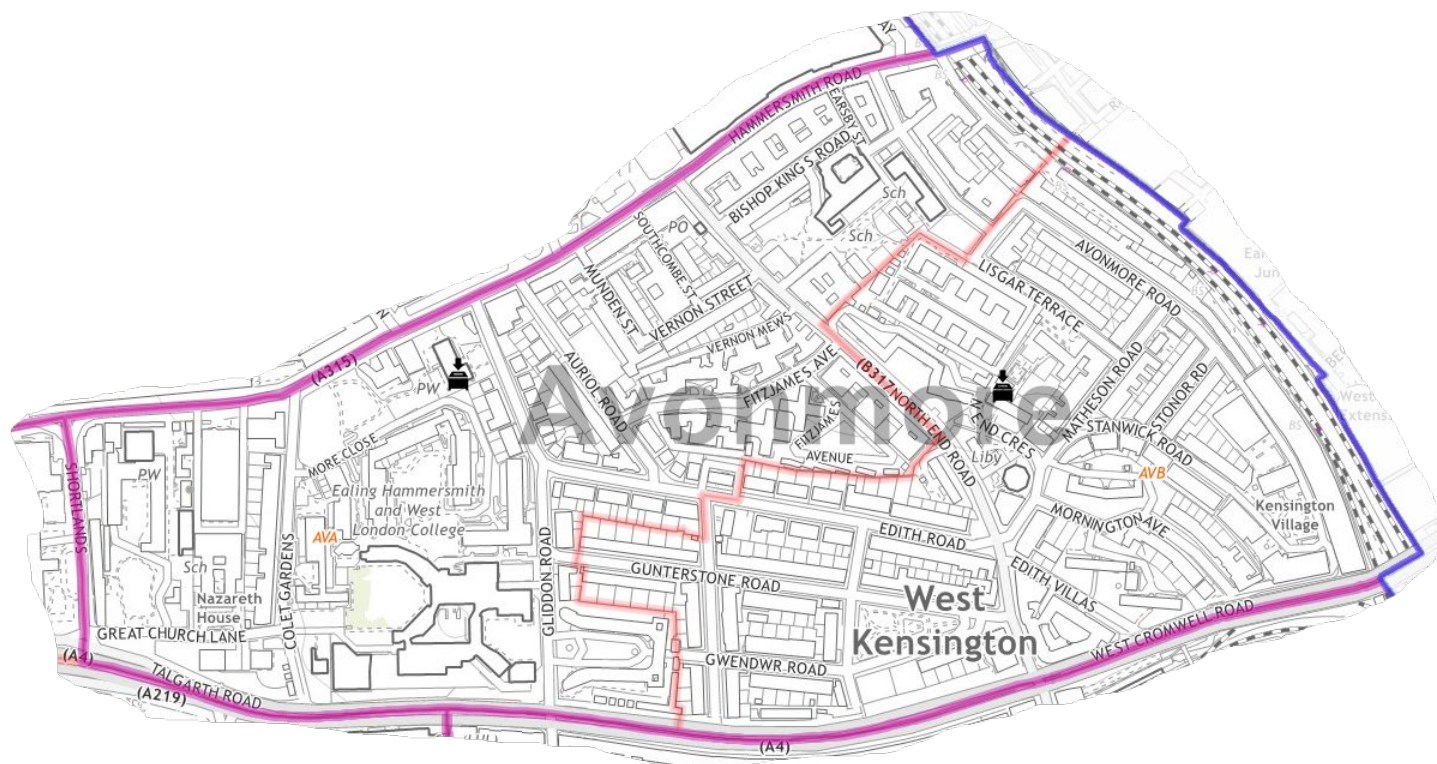
- 1.3 The proposals generally follow the old polling district boundaries, with the new area south of Goldhawk Road and including Woodger Road and Bamborough Gardens being incorporated into ADB polling district.
- 1.3 Existing polling places are of sufficient size and in reasonable locations to serve these new districts.

2. Avonmore (AV)

2.1 Avonmore ward will elect TWO councillors

Proposed polling arrangements

Polling district	Electors	Polling Place
AVA	2337	St Marys Church Hall, 147 Hammersmith Road, W14 0QL
AVB	3063	Lytton Estate Community Hall, North End Crescent, W14 8TE



Updates that have been made to proposals following public consultation

2.3 Update 1 – change to polling station

It is proposed to designate the Lytton Estate Community Hall, North End Crescent, the polling place for AVB polling district. Although the location is slightly set back from the main road, this can be mitigated by provision of extra signage on the North End Road and North End Crescent to guide voters to the hall.

2.4 Designating the community hall as the polling place avoids the use of Avonmore Primary School. One submission was received in the online consultation asking for the polling place to be moved out of the school due to the disruption it caused to children and their parents.

2.5 Additionally, there are plans to redevelop the school, which would cause it to become unavailable while works were carried out.

2.6 Update 2 – change to polling district boundaries.

The Labour Party submission posited that a station situated to the south east of the ward is more convenient than St Mary's Church Hall for electors in Edith and Gunterstone Roads and the other more southerly parts of the ward. This proposal agrees with that argument, and the polling district boundaries have been amended in accordance with those arguments and now align with those suggested in the Labour Party's submission.

2.8 Two submissions proposed the Avonmore Library as a polling venue. This would be a better venue than the community centre, as it is likely more well-known locally, and more visible from North End Road. However, the availability of the library has not been confirmed by the Citizens' Advice Bureau (CAB) who control the building.

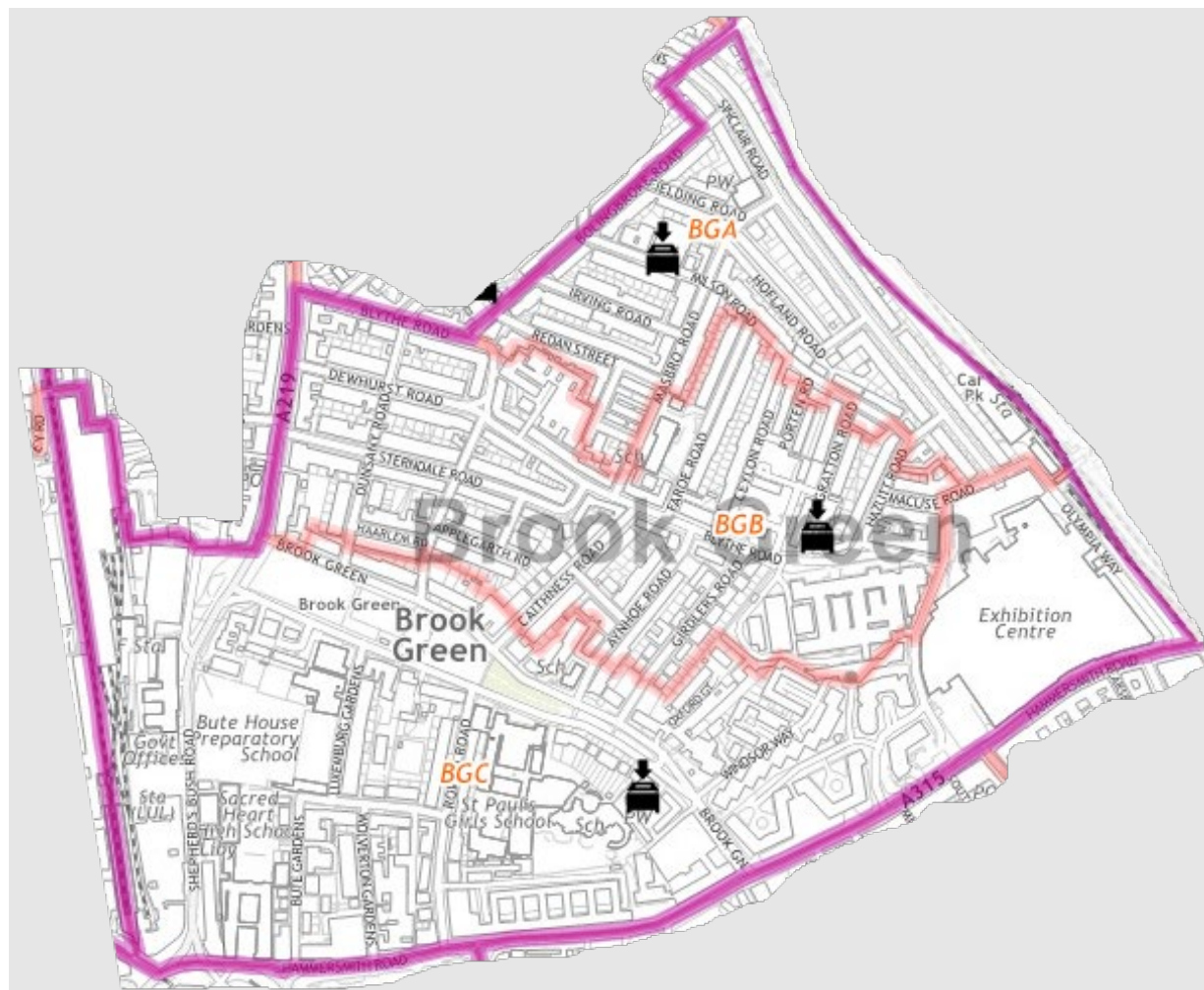
2.6 Electoral Services understand that permission for the Council to use the library as a polling venue is still being discussed internally by the CAB. If the library becomes available for hire as a station then the designation of the polling place for AVB polling district should be reconsidered following the May 2022 elections.

3. Brook Green (BG)

3.1 Brook Green ward will elect TWO councillors.

Proposed polling arrangements

Polling district	Electors	Polling Place
BGA	1827	Masbro Centre, 87 Masbro Road, W14 0LR
BGB	2382	Springvale Tenants Hall, Blythe Road, W14 0PW
BGC	1593	Holy Trinity Parish Centre, Brook Green, W6 7BL



3.2 **Updates that have been made to proposals following public consultation – none**

3.3 It is proposed to use the Masbro Centre on Masbro Road to replace St Mary's RC Primary School as a polling venue. The centre has good access and facilities for polling. It is easily located and using it instead of the school will avoid disruption for pupils, parents and staff.

3.4 Polling district boundaries have been drawn so that voters have the shortest/most convenient route to their stations, taking account of this change.

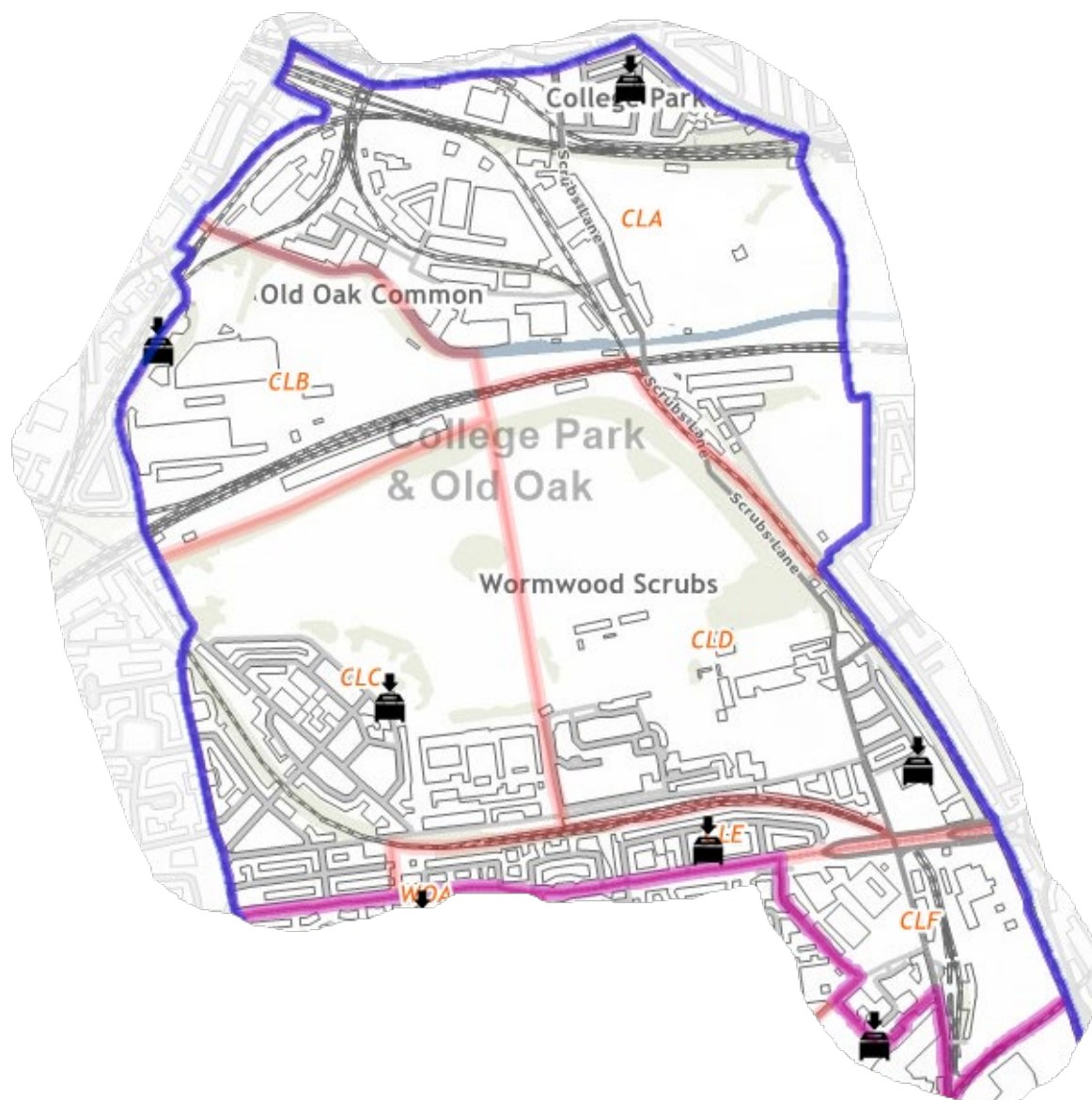
3.5 Springvale Tenants Hall and Holy Trinity Parish Centre are currently used as polling places and are also utilised in the new scheme.

4. College Park and Old Oak (CL)

4.1 College Park and Old Oak ward will elect THREE councillors.

Proposed polling arrangements

Polling district	Electors	Polling Place
CLA	901	Kenmont Primary School, Valliere Road, NW10 6AL
CLB	17	Ark Bentworth Primary Academy, Bentworth Road, W12 7AJ
CLC	2335	Old Oak Community Centre, 76 Braybrook Street, W12 0AP
CLD	1475	Brickfields Hall, Off Shinfield Street, W12 0BZ
CLE	936	Ark Bentworth Primary Academy, Bentworth Road, W12 7AJ
CLF	348	Wood Lane Community Centre, 78 White City Close W12 7DZ



Updates that have been made to proposals following public consultation

4.1 Update 1 – use of polling station

Given the current low numbers of electors in the new CLB polling district, it is proposed that the decision be taken now for them to vote at the Old Oak Community Centre, 76 Braybrook Street, W12 0AP for the May 2022 elections. However, the polling district should still be created to allow for a station to be designated to this area once the number of electors is sufficient to warrant the provision of a separate polling venue.

4.2 Update 2 – amended proposal for polling district boundary

The boundary for CLE is now proposed to run to the west of Primula Street, and for residents in Primula Street to vote at Ark Bentworth School, which avoids voters needing to use the footbridge to travel to their polling station, and for most is a marginally shorter journey.

Background and reasoning for proposals

Oaklands House development area

- 4.4 Some of this development is already occupied, further increase to the electorate is anticipated as the 605 housing units are completed. The development, while advanced, still has few residents registered to vote at present
- 4.5 These electors will be at a considerable distance from the existing polling stations in either the north (Kenmont Primary School), or to the south (Ark Bentworth Primary Academy). Because the distance to other polling stations is significant, it is proposed to create a new polling district to accommodate these new households, and, once elector numbers warrant provision of a separate polling station, to use the Nadi Park Royal, at 260 Old Oak Common Lane, NW10 6DX as the polling place.

Wood Lane

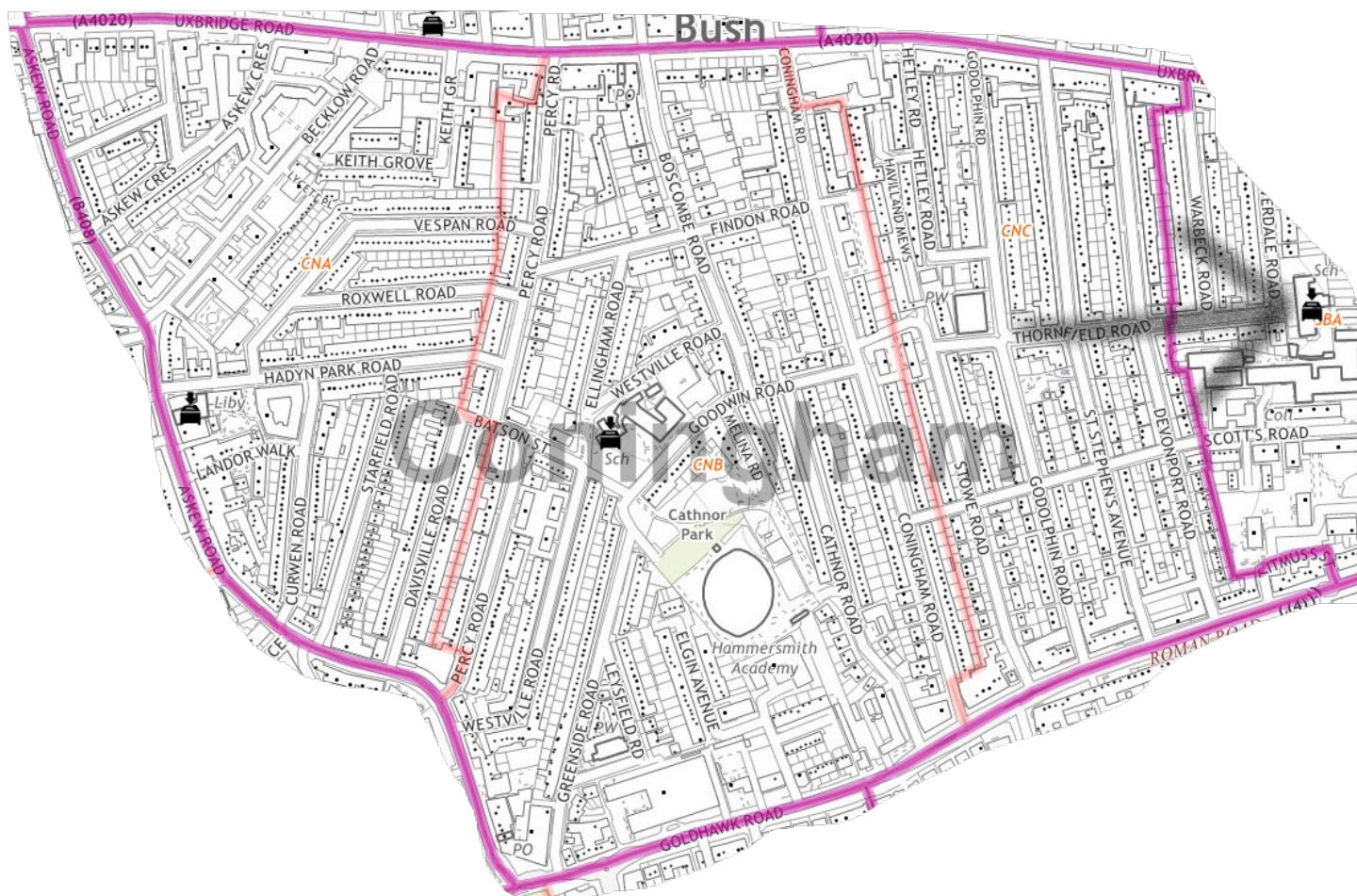
- 4.6 The Wood Lane development is not, at the time of writing, as near completion as that in the Oaklands House area. It falls within the current CPF polling district, served by the Wood Lane Community Centre.
- 4.7 At present, the electorate in this district makes the polling station uneconomic to run on its own. However, it is proposed that this venue be shared with the voters from the White City ward living in the Television Centre development, which increases the number of voters using this facility. Additionally, given the new development taking place, it is likely that electorate will increase in the coming years, so the station and the boundaries will be kept in place as they are, at least for the short term.
- 4.8 This area will be kept under review as the development along Wood Lane may necessitate a further district and/or station

5. Coningham (CN)

5.1 Coningham ward will elect THREE councillors.

Proposed polling arrangements

Polling district	Electors	Polling Place
CNA	2559	Askew Road Library, 87-91 Askew Road, London, W12 9AS
CNB	3223	Greenside Primary School, Westville Road, W12 9PT
CNC	2102	Miles Coverdale School, Coverdale Road, W12 8JJ



5.2 Updates that have been made following public consultation – none

Background and reasoning for proposals

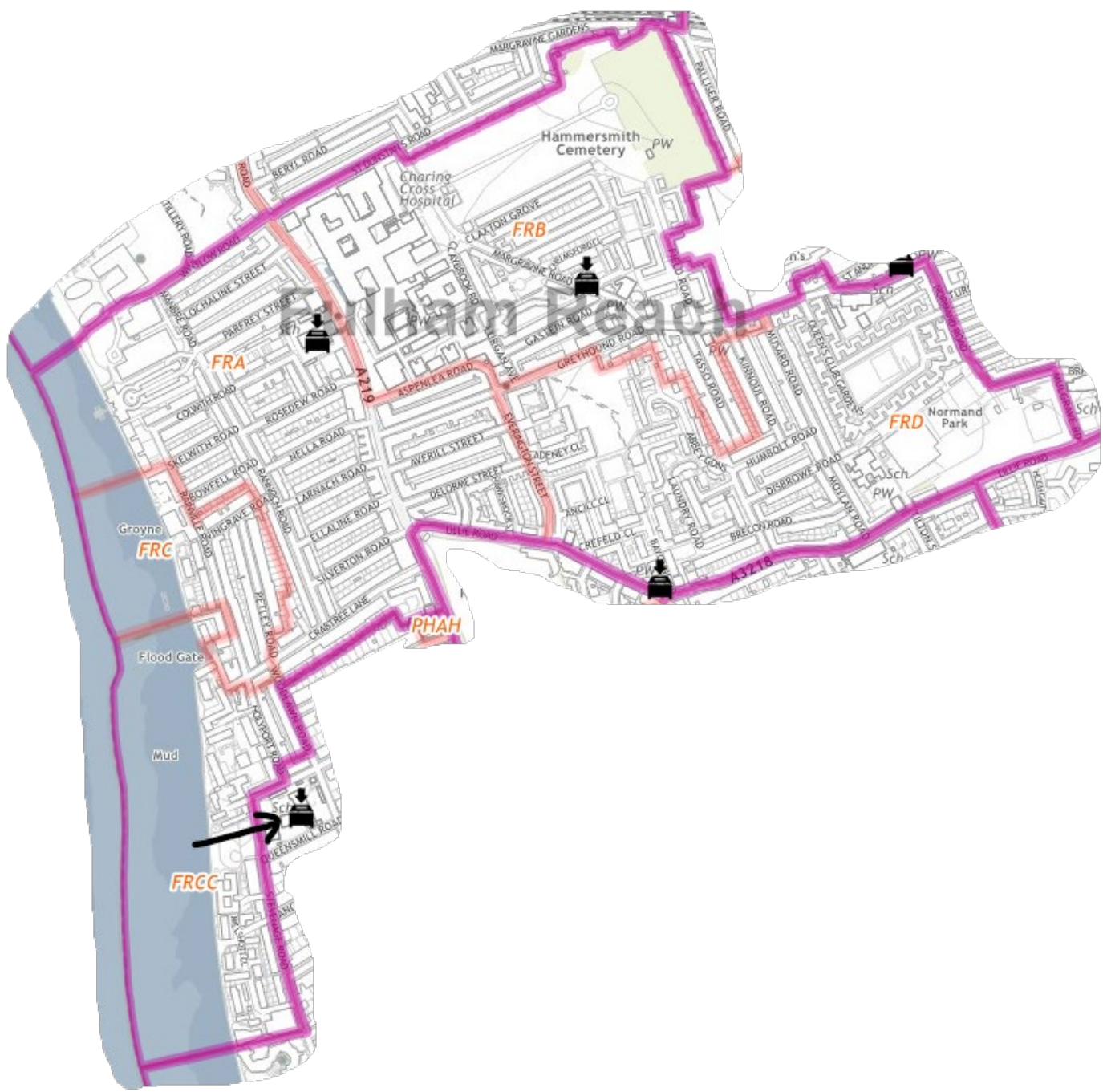
- 5.3 Coningham contains two venues that are already used as polling stations within its borders; Askew Road Library and Greenside Primary School.
- 5.4 Electors in the eastern part of the ward previously voted in Miles Coverdale School. The school is now outside the boundaries of Coningham ward.
- 5.5 Officers have attempted to identify a suitable venue within the ward for voters in the eastern part who previously voted at Miles Coverdale School. St Nicholas Church on Thornfield Road was considered and contacted, but the Church was unable to assist.

- 5.5 Given the lack of suitable alternatives, it is proposed to use Miles Coverdale School as a polling place for the electors in the new CNC polling district, the polling place to be shared with voters from the SBA polling district of Shepherds Bush Green ward.

6. Fulham Reach (FR)

6.1 Fulham Reach will elect THREE councillors.

Polling district	Electors	Polling Place
FRA	2626	Melcombe Primary School, Colwith Road, W6 9ER
FRB	1810	Matthews Community Hall, Margravine Road, W6 8HJ
FRC/ FRCC	638/760 (Total :1398)	Queens Manor Primary School, Lysia Street, SW6 6ND
FRD	2560	Twynholm Baptist Church, Fulham Cross, SW6 7PP



6.2 Updates that have been made to proposals following public consultation - none

Background and reasoning for proposals

Western/South Western area of Fulham Reach

- 6.3 It is proposed that the southern part of this ward will continue to vote at Queens Manor School.
- 6.4 Because the Parliamentary constituency boundary cuts through the ward, it is also proposed to sub-divide the polling district along the parliamentary boundary, in compliance with the guidelines set out at the start of this document.
- 6.5 This will allow the electoral register to reflect the parliamentary constituency boundaries. In the event of a Parliamentary election being called while these Parliamentary boundaries are still in force, separate stations would be set up within the polling venue for each of the constituencies.

7. Fulham Town (FT)

7.1 Fulham Town will elect TWO councillors

Proposed polling arrangements

Polling district	Electors	Polling Place
FTA	2582	Fulham Library, 598 Fulham Road, SW6 5NX
FTB	1778	Norah Phillips Hall, Munster Road, SW6 4EX
FTC	1044	All Saints Parish Hall, 70A Fulham High Street, SW6 3LG



7.2 Updates that have been made to proposals following public consultation

- 7.3 The Labour Party submission suggested using Norah Phillips Hall on Munster Road as a polling station, and, if that were available and suitable, re-drawing the polling districts in this ward to provide three polling places. Officers have visited the venue, and it is suitable for use as a polling place.

Update 1 – new polling venue

- 7.4 It is proposed to use the Norah Phillips Hall, Munster Road as a polling place, which will help to reduce the pressure on Fulham Library, currently one of the largest polling stations in the borough.

Update 2 – change to polling districts

- 7.5 It is also proposed to redraw the boundaries within this ward to give three polling districts, as shown on the map.
- 7.6 Residents in the new FTA polling district will continue to vote at Fulham Library.
- 7.7 The central district, FTB, will vote in Norah Philipps Hall, and those in the easterly side will vote at All Saints Parish Hall, the station to be shared with the PHB polling district. This is a more convenient location for voters than their previously assigned station at Thomas's Academy on New Kings Road.
- 7.8 Moving voters to All Saints Parish Hall will also mean that Thomas's Academy can accommodate electors from the expanded PHC district, also giving those electors an easily located polling station.

8. Grove (GR)

8.1 Grove ward will elect TWO councillors.

Proposed polling arrangements:

Polling district	Electors	Polling Place
GRA	3218	Brackenbury Primary School, Brackenbury Road, W6 0BA
GRB	2106	West London Free School Primary, Cambridge Grove, W6 0LB



8.2 Updates that have been made to proposals following public consultation – none

Background and reasoning for proposals

- 8.3 Grove ward is mainly composed of two polling districts from the old Hammersmith Broadway ward; HBA and HBB, with both districts expanding to the west to the new ward boundaries.
- 8.4 It is proposed to retain the north/south district divide, extending this to meet the ward boundaries on the west.
- 8.5 Both polling stations are big enough to accommodate the larger electorates, and in any case this area does not have readily identifiable alternative venues to deploy.
- 8.6 A submission from the Labour Party proposed dividing the ward into three parts, with two districts in the north. However, the potential polling venues identified were either unavailable or unsuitable.

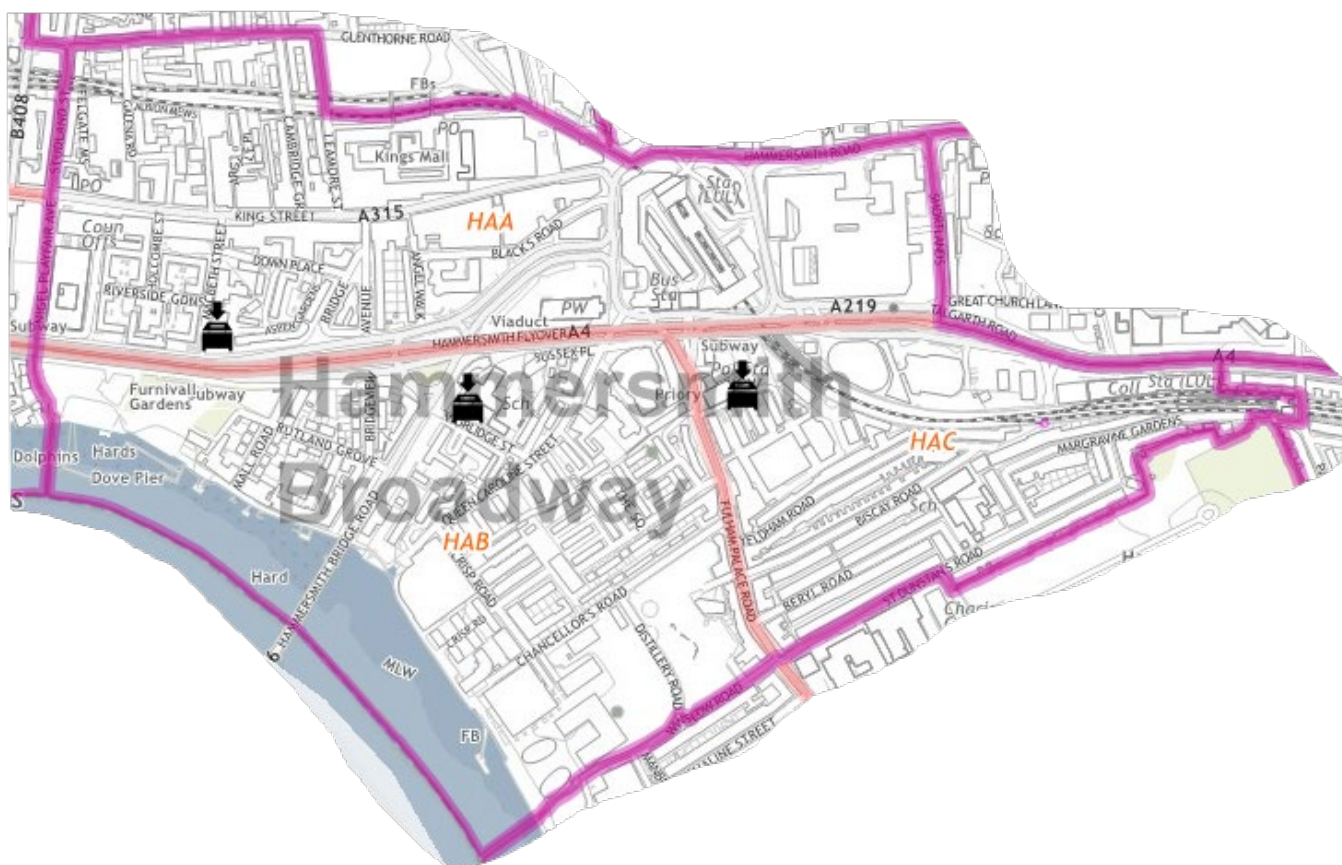
8.7 While it may possible to find a space to utilise a temporary cabin, these are far from ideal for polling – and although the station at Brackenbury School will be large, it has far better facilities than can be provided by a temporary station, so, reluctantly, the proposals remain as before, providing two polling places within the ward.

9 Hammersmith Broadway (HA)

9.1 Hammersmith Broadway will elect TWO Councillors

Proposed polling arrangements

Polling district	Electors	Polling Place
HAA	1707	Macbeth Centre, Macbeth Street, W6 9JJ
HAB	2131	St Paul's CE Primary School, Worlidge Street, W6 9BP
HAC	1405	St Augustine's Parish Hall, Fulham Palace Road, W6 8AU



9.2 Updates made to proposals following public consultation – none

Background and reasoning for proposals

9.3 Hammersmith Broadway ward contains two of the current polling scheme polling places; St Paul's Primary School and the Macbeth Centre.

9.4 While St Paul's is a fairly large polling venue, an electorate of 3,536 is significantly over the target size for a polling venue and is a moderately long walk for electors on the easternmost part of the ward.

9.5 The proposal is to retain the boundary of the current polling district in the north part of the ward, north of the A4, and voters to continue to vote at the Macbeth Centre.

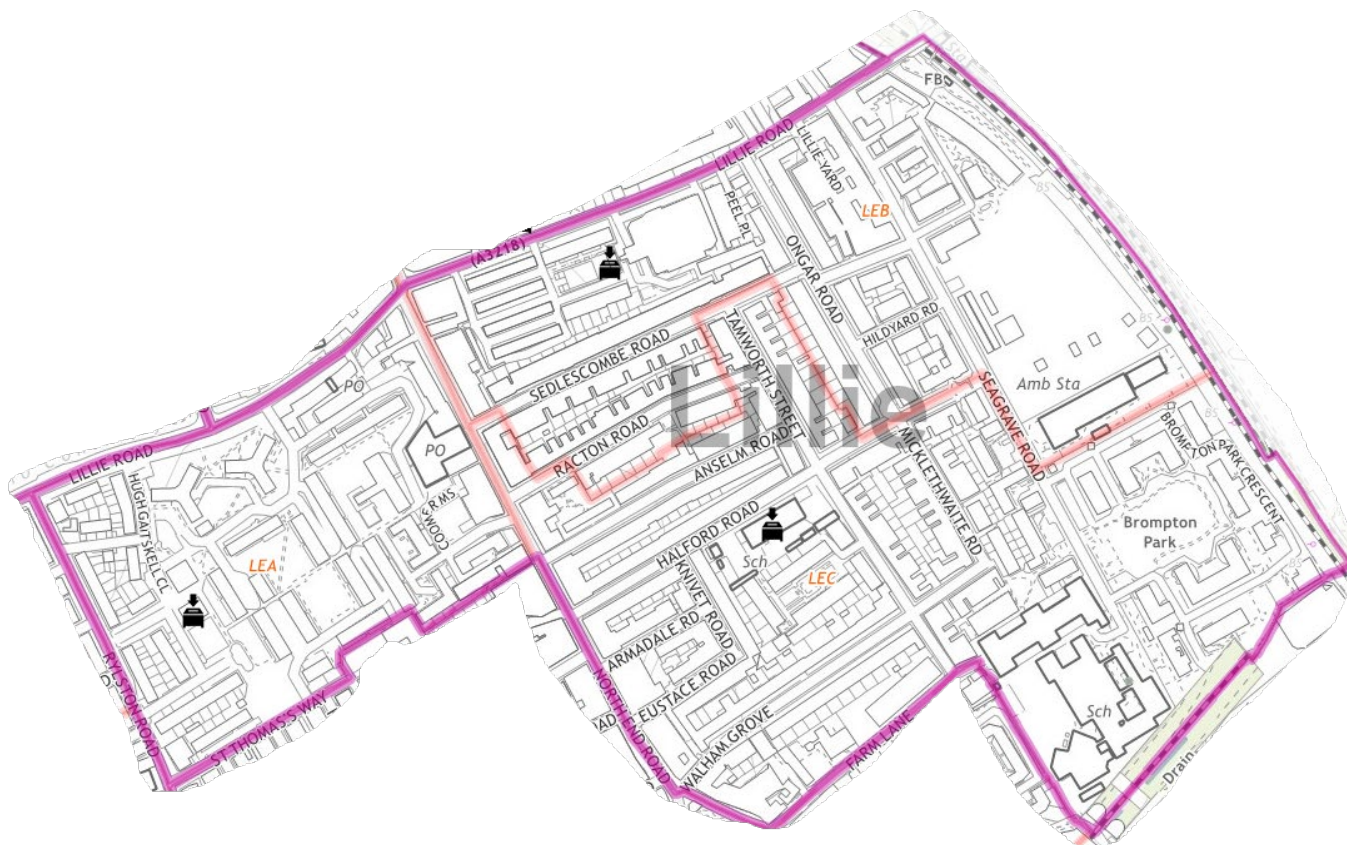
- 9.6 In the part of the ward that falls south of the A4 along the Fulham Palace Road, with voters to the west voting in St Paul's School, and voters in the east voting at St Augustine's Parish Hall.
- 9.7 Electoral services staff have visited this new venue. Although access is currently via a short flight of steps, a lift is currently being installed as an alternative access, which will be suitable for wheelchair users (works are due to be completed in February 2022).
- 9.8 The Labour Party proposal suggested a slightly different pattern of districts, and the utilisation of two different polling stations, namely William Morris Sixth Form and the Peabody Estate Tenants Hall. However, St Augustine's provides convenient access for the residents of the Guinness Trust buildings and avoids disrupting students at William Morris.
- 9.9 The Peabody Estate tenants hall is still being investigated as a potential venue, but to date it has not been possible to visit and assess the facilities. This will be reviewed again once a visit has been arranged, but at present the proposal to continue using St Paul's Primary School stands.

10 Lillie (LE)

10.1 Lillie ward will elect TWO councillors

Proposed polling arrangements

Polling district	Electors	Polling Place
LEA	1375	Community Hall, Len Freeman Place, Clem Attlee Estate, SW6 7TN
LEB	1468	Vignola Hall, Carmel Lodge, 51 Lillie Road, SW6 1UF
LEC	1946	Fulham Primary School, Halford Road, SW6 1JU



10.2 Updates made to proposals following public consultation – none

Background and reasoning for proposals

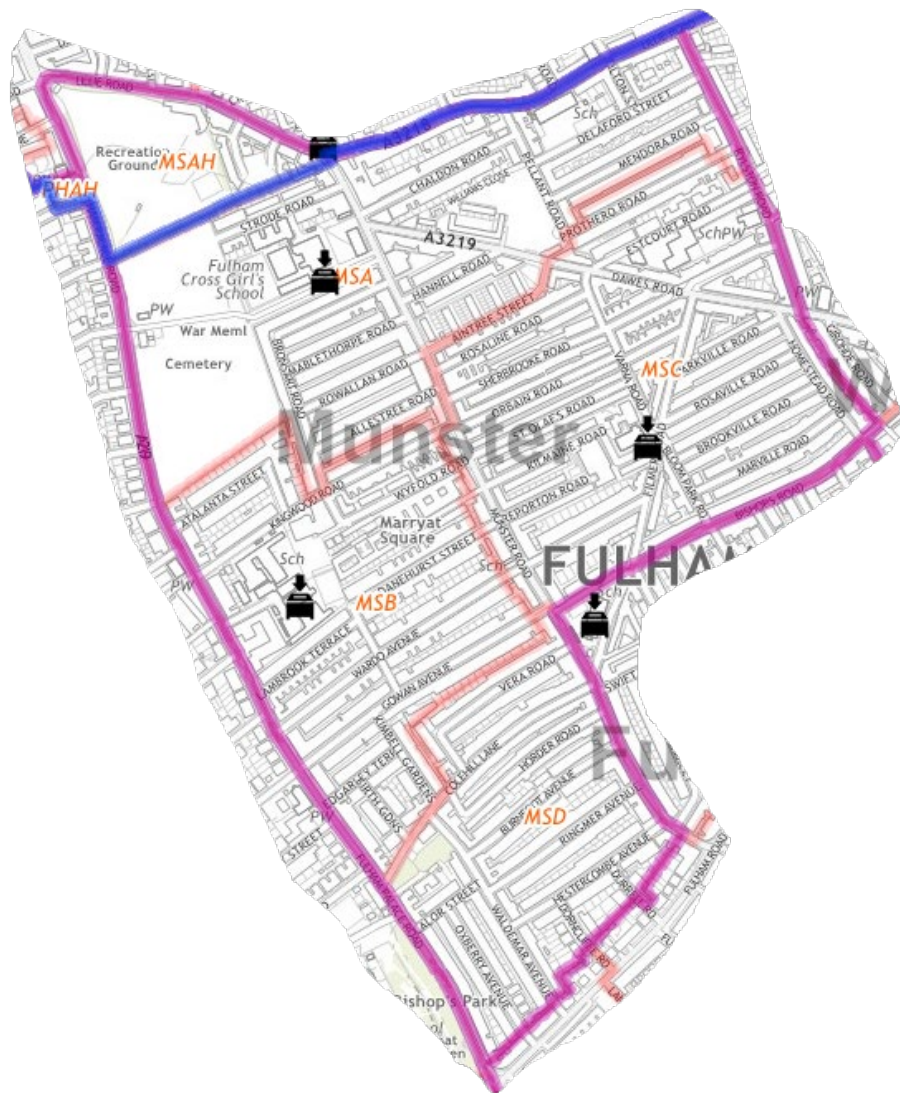
- 10.3 Lillie ward contains two of the current polling venues within its borders; the community hall on Len Freeman place, and Fulham Primary School.
- 10.4 An additional suitable venue has been identified available at Vignola Hall, Carmel Lodge off Lillie Road. This hall is currently being refurbished and will be available for use in May 2022. It has good access, is of a good size and is reasonably easily to locate from the main thoroughfare, however extra signage will be provided from Lillie Road to direct residents to this new polling place.

11 Munster (MS)

11.1 Munster ward will elect THREE councillors.

Proposed polling arrangements

Polling district	Electors	Polling Place
MSA/MSAH	1826 / 134 (Total 1960)	Fulham Cross School, Munster Road, SW6 6BP
MSB	1965	Childerley Centre, Childerley Street, SW6 6SQ
MSC	2971	St Peters Church, St Peters Terrace, SW6 7JT
MSD	1858	St John's CE Primary School, Filmer Road, SW6 6AS



11.2 Updates made to proposals following public consultation

11.3 Update - Amendment to polling station letters

- 11.4 The polling station letters for this ward will be prefixed with MS, and not MU as in the original proposals. This avoids a polling district being called “MUD”.
- 11.3 A submission was received from the Labour Party suggesting either the school building on Kingwood Road, that used to be called the Kingwood Resource Centre, or the main Henry Compton School be used instead of the Childerley Centre, or, if that were not possible, to allow access to the Childerley Centre from Kingwood Road.
- 11.4 There is no way to access the Childerley Centre from Kingwood Road.
- 11.5 The Kingwood Centre, being a sixth form, would be extremely disruptive for children approaching their A-levels, and the block itself isn't very suitable for a polling station – the room that might be used, on the ground floor, is next to a room with woodworking/metalworking equipment, which would be very noisy if the school were to remain open during the day. The room itself is full of art equipment and furniture that would need to be moved in and out before and after polling day, causing further disruption.
- 11.5 The main building, Henry Compton School, itself, used to be used as a polling station many years ago, but was discontinued due to the cost of supplying fencing and security for the rest of the building, and the disruption and inconvenience it caused to a significant number of the children and staff.
- 11.6 Given the above, the proposal for this district is to continue to use the Childerley Centre, with the Childerley Street entrance. However, electoral services staff will investigate the possibility of additional signage on Kingwood Road to direct voters approaching from that direction to the polling station.

Background and reasoning for proposals

- 11.7 The new Munster ward encompasses the whole of the previous Munster ward and takes in a small part of the old Fulham Reach and Fulham Broadway wards.
- 11.8 This new ward crosses the Parliamentary constituency boundary. To accommodate voting at a Parliamentary election, the electoral register for the polling district concerned (MSA) will be split into two parts to reflect this – the smallest part to be called MSAH, the H denoting it is in the Hammersmith constituency.
- 11.9 If a Parliamentary election is held on the existing boundaries, a separate station can be set up for these voters, but at local council elections these districts will be combined, and electors will vote at the same polling station in Fulham Cross School.
- 11.10 John Lillie Primary School is a potential option as a polling venue for this ward (for the MSA district) and a site visit will be made in the coming term to assess suitability should the Fulham Cross School become unavailable at future elections.

12 Palace and Hurlingham (PH)

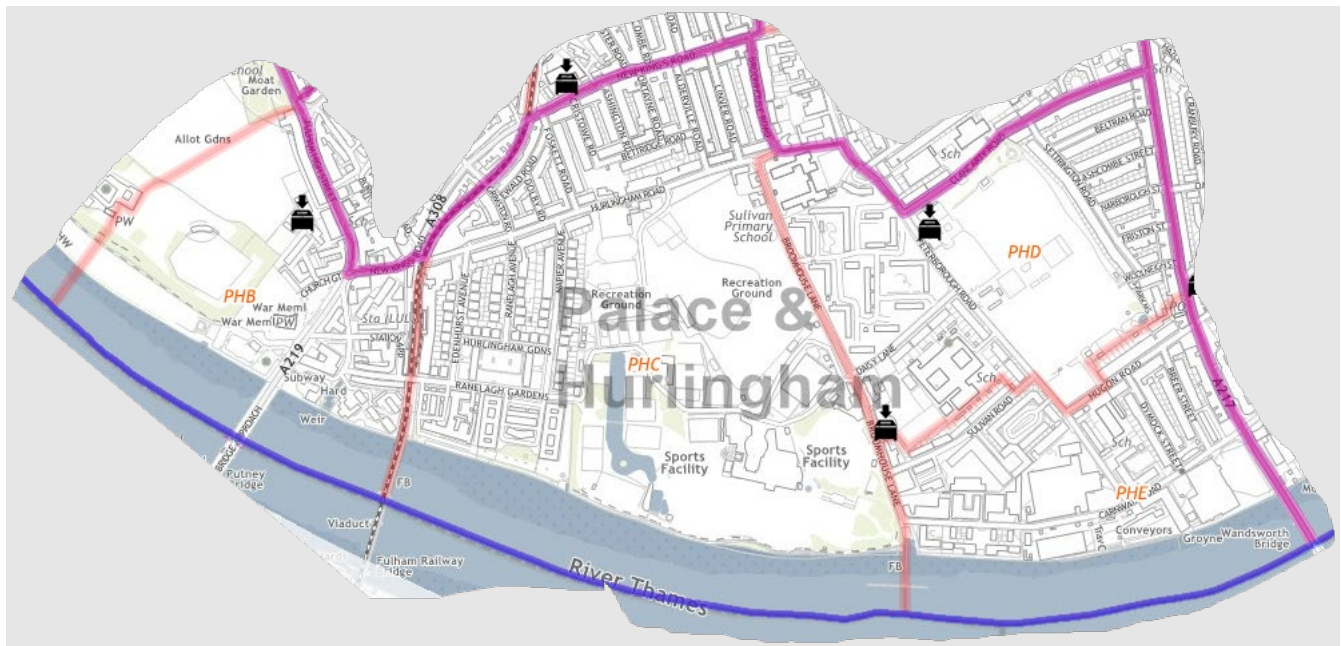
12.1 Palace and Hurlingham ward will elect THREE councillors.

Proposed polling arrangements

Polling district	Electors	Polling Place
PHA/PHAH	3422/10 – Total 3452	TBAP Academy, Greswell Street, SW6 6PX
PHB	1451	All Saints Parish Hall, 70A Fulham High Street, SW6 3LG
PHC	992	Thomas's Academy, New Kings Road, SW6 4LY
PHD	1360	Sands End Arts and Community Centre, South Park, Peterborough Road, SW6 3EZ
PHE	1191	Parsons Green Club, 31 Broomhouse Lane, SW6 3DP



Palace and Hurlingham (eastern side)



12.2 Updates that have been made to proposals following public consultation

12.3 Update 1 - amendment to district boundaries

The PHA/PHB boundary is proposed to change so that it follows the railway, and the boundary along Hurlingham Road removed, creating a larger PHB district, to vote at Thomas's Academy in New King's Road

12.4 Update 2 – amendment to proposed polling station

Sands End Community Centre is proposed for PHD polling district. Electoral Services Officers have visited the site and confirmed that it is a suitable venue, with excellent facilities for a polling station.

12.5 Update 3 – minor amendment to proposed district boundaries

A small change to the proposed boundary between PHE and PHD has been made so that it runs behind the residential properties on Sullivan Road, then to the southern side of the Parsons Green Club – this doesn't change proposals for voting arrangements for any voters, but is a more natural boundary line.

12.6 It is still proposed to combine what remains of the polling district previously served by Queens Manor School with the district served by the TBAP Academy in Greswell Street, the Greswell Street venue being more central to the district.

12.7 It is still proposed to split the eastern side of the ward into two districts, PHD and PHE.

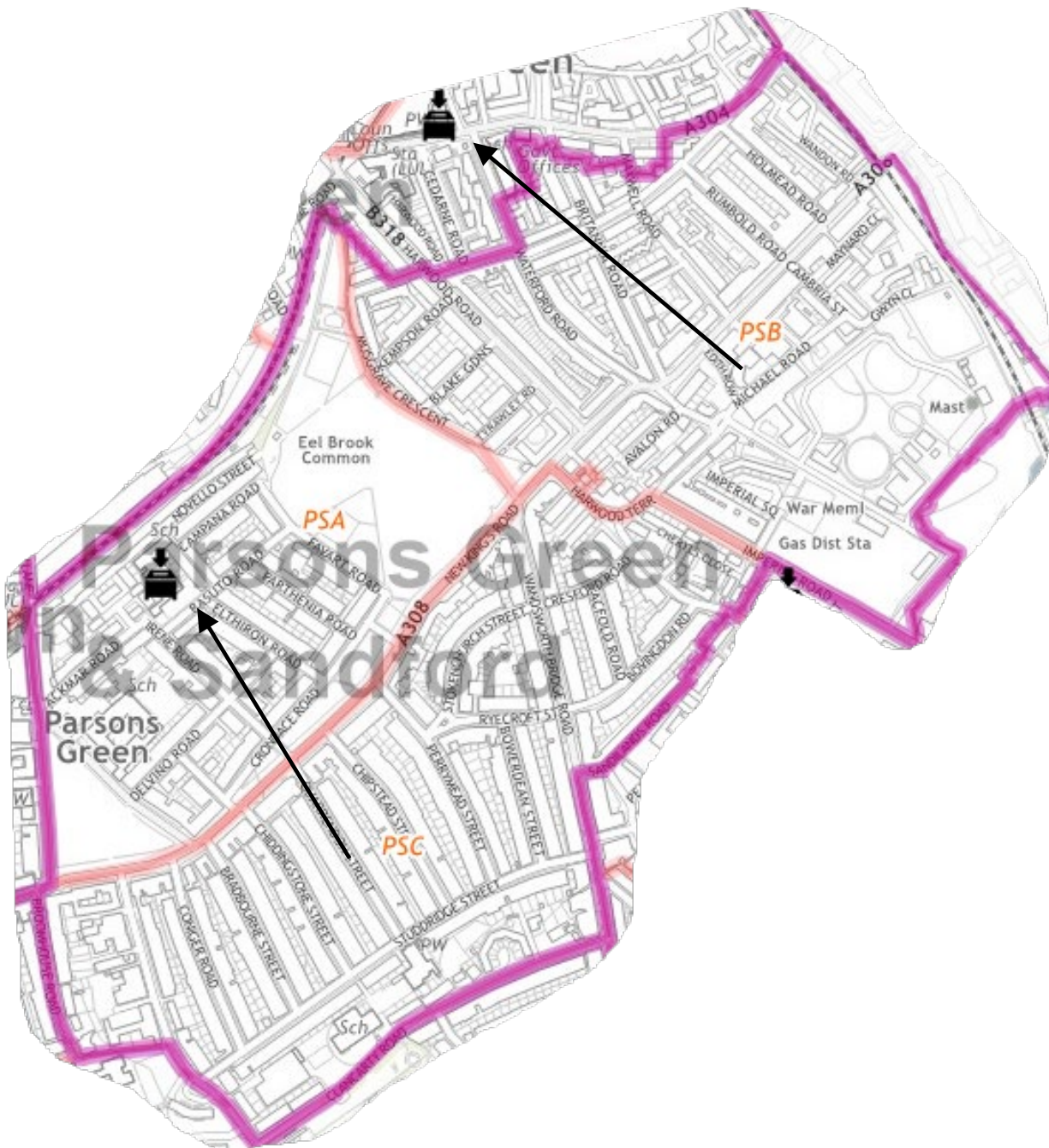
12.8 A very small number of voters in this ward are in the Hammersmith constituency and, as elsewhere, the electoral register will be split to notify this accordingly. The districts will be combined for local elections, and at a Parliamentary election a separate station will be set up in the polling venue to accommodate them.

13 Parsons Green and Sandford (PS)

13.1 Parsons Green and Sandford ward will elect TWO councillors

Proposed polling arrangements:

Polling district	Electors	Polling Place
PSA	965	Holy Cross RC Primary School, Basuto Road, SW6 4BL
PSB	1966	Fulham Broadway Methodist Church, 452 Fulham Road, SW6 1BY
PSC	2681	Holy Cross Primary School, Basuto Road, SW6 4BL



13.2 Updates made to proposals following public consultation - none

13.3 It was hoped that a polling venue would be identified for the new PSC polling district, potentially at either Christ Church on Studdridge Street, or at the Ecole Marie d'Orliac, the school next door to it. Unfortunately, both venues have declined our requests to use their venues as polling stations.

Background and reasoning for proposals

13.4 Manor Court, which is now outside the ward, is not large enough to hold two distinct polling stations. If it were to continue to be used as a station it would not be reasonable to exclude the residents of Manor Court from voting in it, and that would necessitate a second station within the polling place.

13.5 It is still proposed to split this ward into three districts.

13.6 The north western district (PSA) will continue to vote in Holy Cross Primary School.

13.7 The northern district (PSB) to vote at Fulham Broadway Methodist Church, which, although outside the ward, is a reasonably sized and prominent building.

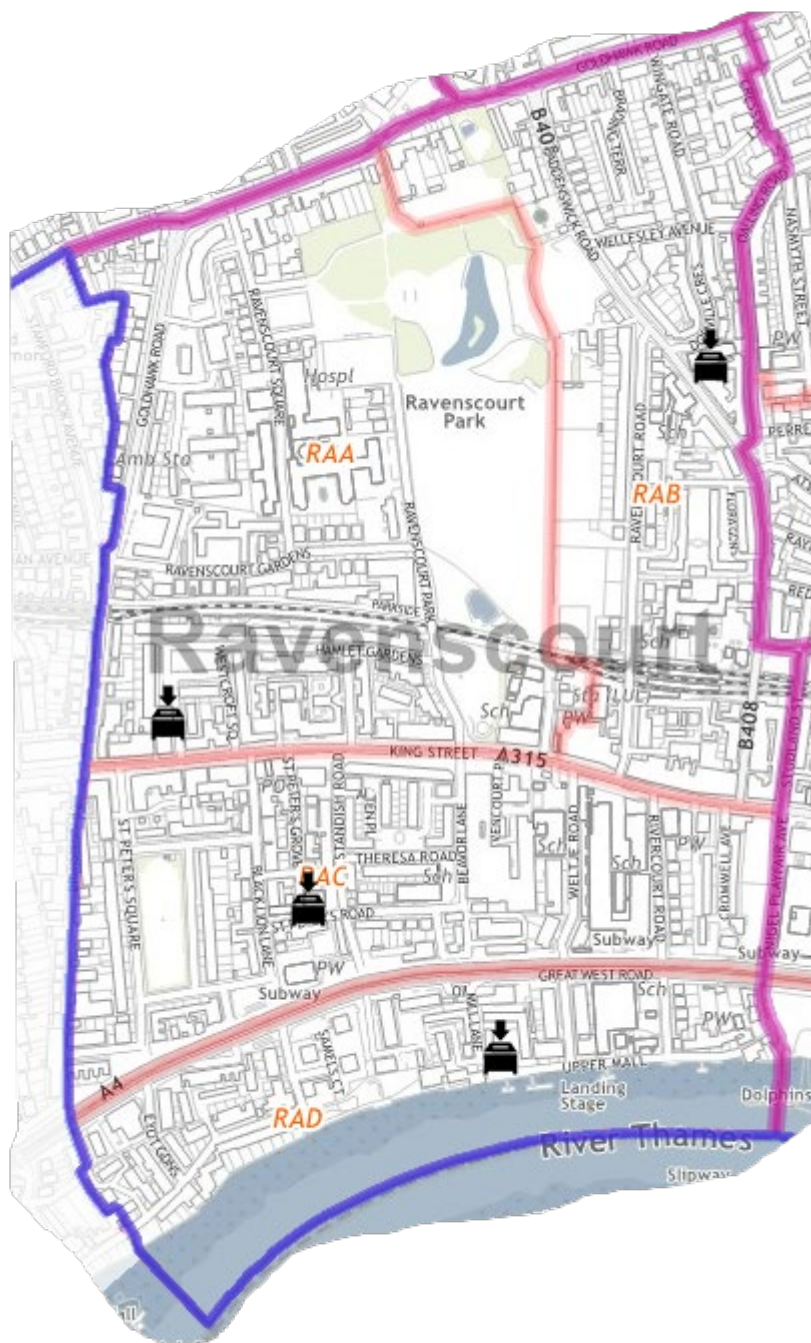
13.8 It is proposed that voters for the southern district (PSC) will vote at Holy Cross Primary School. Splitting the electoral register will allow for these voters to be easily allocated to their own station if a suitable venue is found in future. Christ Church have said they may be willing to revisit the request at some point in the future.

14 Ravenscourt (RA)

14.1 Ravenscourt ward will elect TWO councillors

Proposed polling arrangements

Polling district	Electors	Polling Place
RAA	1813	65 Westcroft Square, London, W6 0TA
RAB	1376	Holy Innocents Church Hall, Paddenswick Road, W6 0UB
RAC	1201	St Peters CE Primary School, 47 St Peters Grove, W6 9AY
RAD	632	Linden House, 60 Upper Mall, W6 0TA



Ravenscourt (RA)

14.2 Updates to proposals following public consultation – none

Background and reasoning for proposals

14.3 The new Ravenscourt ward follows the old boundaries to a large extent, other than in the north, where voters from the old RPA polling district now fall into Wendell Park Ward.

John Betts House

14.4 John Betts House was unavailable as a polling station during the GLA elections, due to COVID safety concerns. Additionally, the venue is no longer in Ravenscourt Park ward. These proposals seek to avoid using this venue in the near future due to its likely unavailability in 2022.

14.5 Initially, it was hoped that an alternative venue might be found within the northern part of the borough but approaches to the Ladybird nursery proved unsuccessful.

14.6 It is proposed to use 65 Westcroft Square as a venue for voters to the west of Ravenscourt Park, and to bring the polling district boundary down to King Street to accommodate this.

14.7 Voters to the North east of Ravenscourt Park will be asked to vote at Holy Innocents Church Hall, which is closer to them than 65 Westcroft Square.

14.8 Voters who previously voted at John Betts will now have to cross under the railway by either Ravenscourt Park or Goldhawk Road, which is not entirely satisfactory, and alternative solutions would be warmly received.

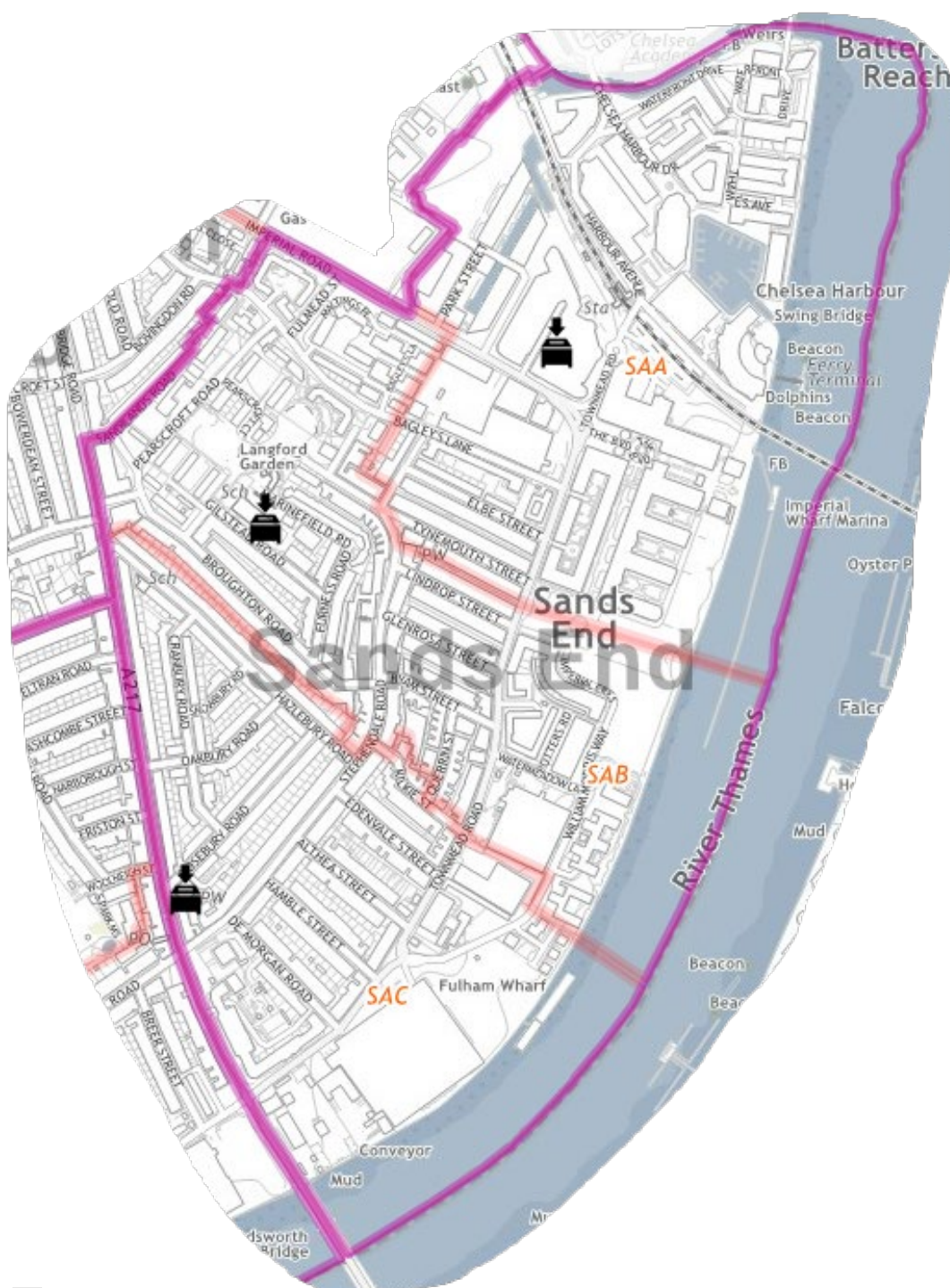
14.9 Otherwise, the boundaries and venues remain the same – although merging RAD and RAC was considered, the A4 remains a considerable geographical barrier for voters to the south of it, so it is proposed to maintain the current polling station at Linden House.

15 Sands End (SA)

15.1 Sands End ward will elect THREE councillors

Proposed polling arrangements

Polling district	Electors	Polling Place
SAA	2876	The Wharf Rooms, Imperial Road, SW6 2PY
SAB	2150	Langford Primary School, Gilstead Road, SW6 2LG
SAC	2404	St Matthews Church Hall, Wandsworth Bridge Road, SW6 2TX



Sands End (SA)

15.2 Updates made to proposals following public consultation – none

Background and reasoning for proposals

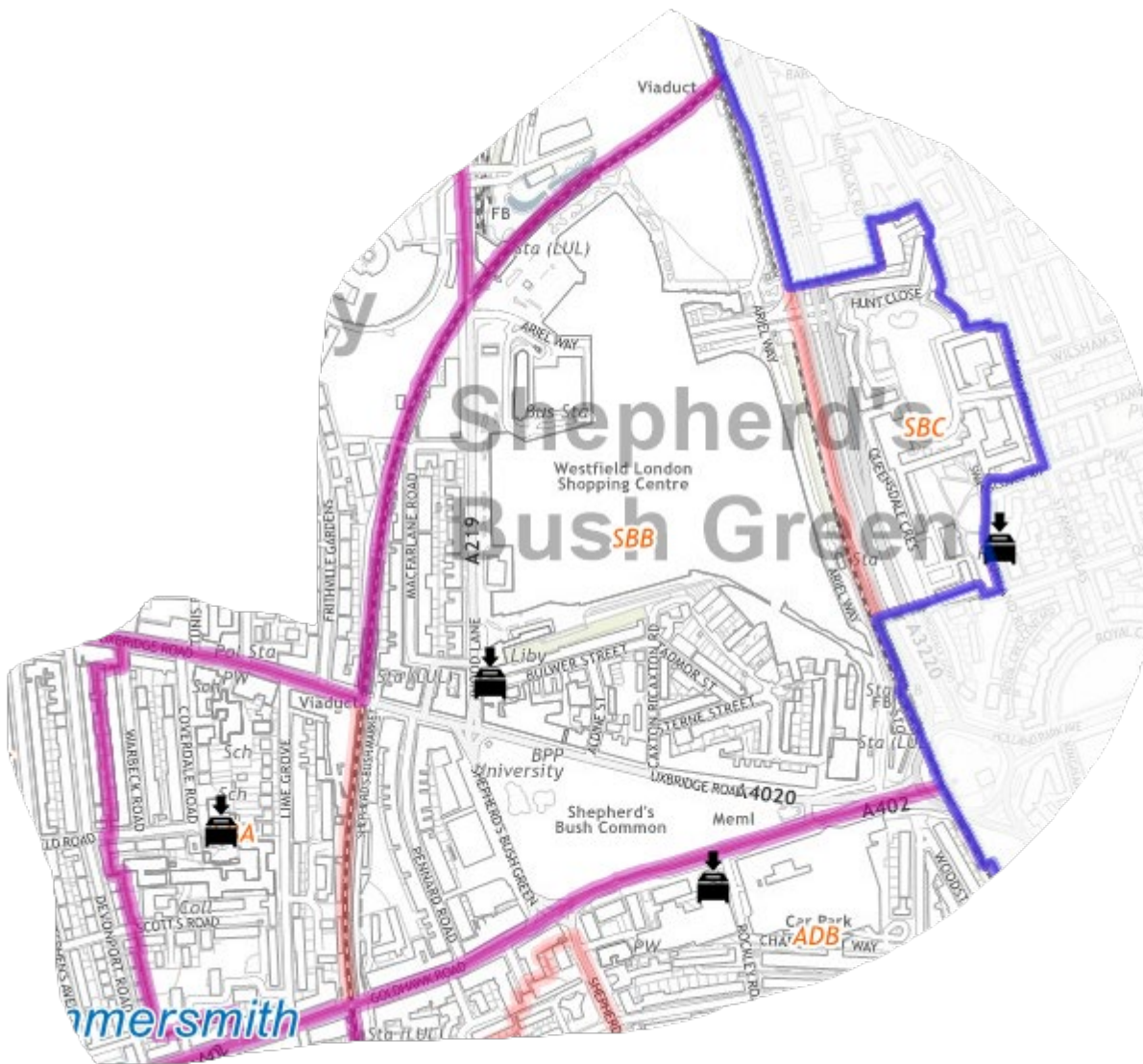
- 15.3 The new Sands End ward contains four existing polling stations – Manor Court, St Matthews Church Hall, Langford Primary School and The Wharf Rooms.
- 15.4 It is not proposed to use Manor Court as a polling venue for this ward, given the proximity to Langford Primary School, and the ongoing concerns about COVID safety (Manor Court was unavailable during the GLA elections for this reason).
- 15.5 It is proposed to retain the other two venues as polling places, with the boundaries to the districts as shown on the map.
- 15.6 It may be useful at a future review to consider using the jetty at Fulham Wharf as a polling venue to serve the voters of the new developments along the river, but at the time of writing this would be uneconomic – the number of new electors in this part of the ward is still low and can be served by the existing stations.

16 Shepherds Bush Green (SB)

16.1 Shepherds Bush Green ward will elect TWO councillors.

Proposed polling arrangements

Polling district	Electors	Polling Place
SBA	1091	Miles Coverdale School, Coverdale Road, W12 8JJ
SBB	1565	Village Hall, 58 Bulwer Street, W12 8AP
SBC	1198	Edward Woods Community Centre, 60-70 Norland Road, W11 4TX



16.2 Updates made to proposals following public consultation – none

Background and reasoning for proposals

16.3 The new Shepherds Bush Green ward contains three existing polling venues. It is proposed to maintain the current polling district boundaries of this ward, and to deploy the same polling stations.

- 16.4 This has the advantage of disrupting very few voters, who are familiar with their existing stations.
- 16.5 Miles Coverdale school will become a true “double” station serving both this ward and voters in Coningham ward (who are also familiar with this station as it is where they currently vote).

17 Walham Green (WA)

17.1 Walham Green will elect TWO councillors

Proposed polling arrangements

Polling district	Electors	Polling Place
WAA	2341	St John's Church, Walham Green, SW6 1PB
WAB	2034	Lancaster Court Tenants Hall, Darlan Road, SW6 5TB
WAC	1032	Fulham Broadway Methodist Church, 452 Fulham Road, SW6 1BY



17.2 Updates made to proposals following public consultation – none

Background and reasoning for proposals

17.3 Walham Green ward contains three existing polling venues, and it is proposed to use these venues in the new polling scheme, as shown on the map below.

17.3 This moderately amends internal borders – the new part of the ward in the Harbledown Road/Elmstone Road area will vote in Lancaster Court Tenants Hall, while those in Barclay Road, Effie Road will vote in Fulham Broadway Methodist Church, and those in Jerdan Place will vote in St John’s Church, these venues being closer to home than their previous designated stations.

18 Wendell Park (WD)

18.1 Wendell Park ward will elect TWO councillors

Polling district	Electors	Polling Place
WDA	2929	St Saviour's Church Hall, Cobbold Road, W12 9LN
WDB	2478	Askew Road Church, 1 Bassein Park Road, London W12 9RN



18.2 Updates made to proposals following public consultation - none

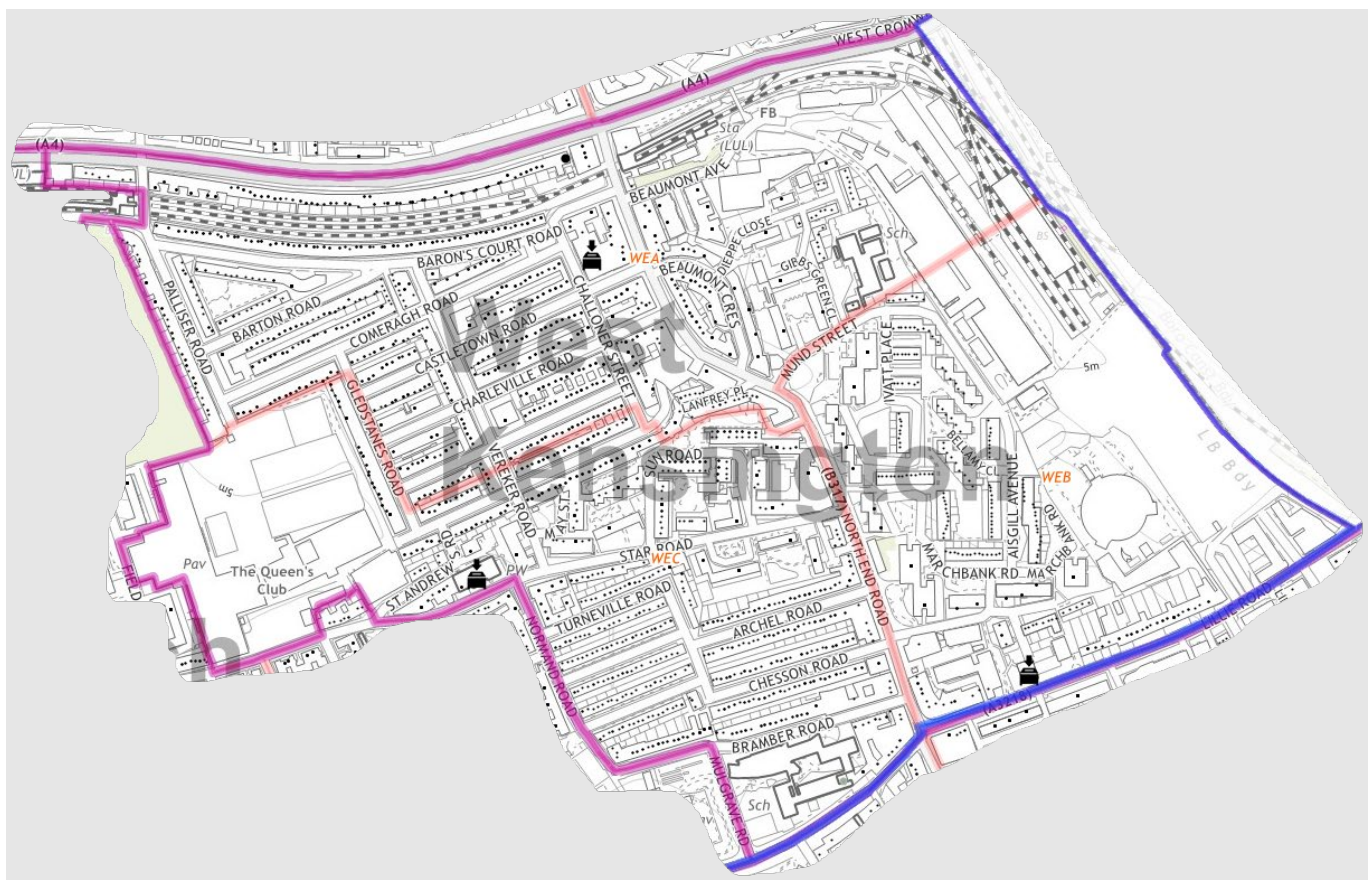
Background and reasoning for proposals

- 18.3 Wendell Park ward comprises the old ASA polling district, served by St Saviours Church Hall for polling, and most of the old RPA polling district previously served by John Betts House.
- 18.4 It is proposed to divide this ward into two, on a north/south axis.
- 18.5 John Betts House, as discussed elsewhere in this document, was unavailable during the GLA elections due to COVID safety concerns. While the pandemic is ongoing, it is therefore proposed to avoid using this venue, and instead use the Askew Road Church, which was successfully used in May 2021.

19 West Kensington (WE)

19.1 West Kensington ward will elect THREE councillors

Polling district	Electors	Polling Place
WEA	3369	Bhavan Centre, Challoner Street, W14 9HE
WEB	1211	West Kensington Estate Tenants Hall, 80 Lillie Road, SW6 1TN
WEC	2298	St Andrews Church, Greyhound Road, W14 9SA



19.2 Update made to proposals following public consultation – none

Background and reasoning for proposals

19.3 West Kensington ward contains three polling stations. It comprises of two full existing polling districts, NEA and NEB, and approximately half of what used to be NEC polling district.

19.2 It is proposed to keep to the existing internal ward boundaries, and to continue to use the existing polling stations, as these are familiar to voters and there are no obvious, better, arrangements for this district.

20 White City (WH)

20.1 White City ward will elect THREE councillors

Polling district	Electors	Polling Place
WHA	3880	White City Community Centre, India Way, W12 7QT
WHB	2848	Church of God, 1A Loftus Road, London, W12 7EH
WHC	282	Wood Lane Community Centre, 78 White City Close W12 7DZ



20.2 Updates to proposals following public consultation - none

Background and reasoning for proposals

20.3 White City ward is composed of what used to be WWB and SBA polling districts, with some additional electors to the west from Bloemfontein Road and Joslings Close.

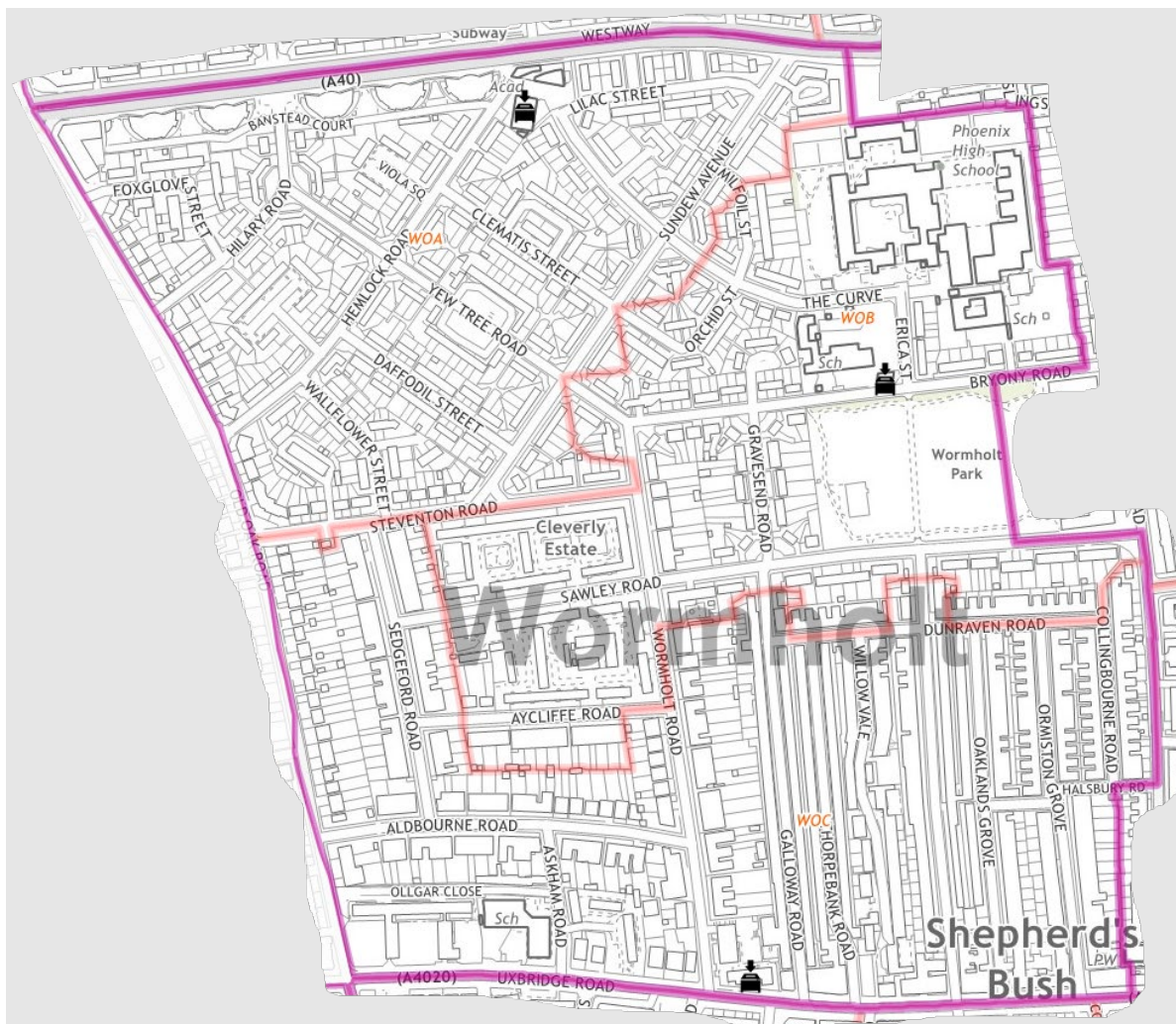
20.4 There are currently two designated polling stations within the boundaries of this ward; White City Community Centre and Church of God on Loftus Road.

- 20.5 It is proposed to create a new polling district containing the BBC television centre development, and for these voters to vote in the Wood Lane Community Centre, which is far closer to them than their current station on Uxbridge Road. This venue will be shared with voters from the College Park ward's CLF district.
- 20.6 As with the Wood Lane Road area as a whole, this will be kept under review, as a further adjustment to polling districts and venues may be required here as development of the area continues and larger electorates need to be accommodated.

21 Wormholt (WO)

21.1 Wormholt ward will elect TWO councillors

Polling district	Electors	Polling Place
WOA	1345	Ark Conway Primary Academy, 60 Hemlock Road, W12 0QT
WOB	1232	Wormholt Park Primary School, Bryony Road, W12 0SR
WOC	2701	St Lukes Church, Uxbridge Road, W12 0NS



21.2 Updates to proposals following public consultation - none

Background and reasoning for proposals

- 21.3 Wormholt ward is composed of what used to be WWA and WWC polling districts, both slightly reduced as their eastern sides now fall within White City ward.
- 21.2 The ward contains two existing polling places; Wormholt Park Primary School on Bryony Road and St Lukes Church on Uxbridge Road.
- 21.3 It is proposed to introduce a third station at Ark Conway Primary Academy, to provide more convenient accommodation for voters in the north western part of this ward.